



# **FBI New York Office Criminal Division Branch C**

## **Little Saint James Island (LSJ)**

**Squad C-20 | 31E-NY-3027571**

**USVI, USA  
12 AUGUST 2019**

**UNCLASSIFIED//FOR OFFICIAL USE ONLY**

# Situation / Mission

(U//FOUO) On 12 AUGUST 2019, FBI NYO Criminal Branch C will execute the search warrant for Little Saint James Island (LSJ), USVI, USA. LSJ is currently owned by JEFFREY EPSTEIN, subject of a Child Sex Trafficking investigation.










UNCLASSIFIED//FOR OFFICIAL USE ONLY

EFTA00019670

# Predicted Weather/Nautical Report for Saint Thomas, USVI

2019	Sunrise/Sunset		Daylength		Astronomical Twilight		Nautical Twilight	
Aug	Sunrise	Sunset	Length	Difference	Start	End	Start	End
▼ 1	5:57 am ↗ (71°)	6:54 pm ↘ (289°)	12:56:41	-0:45	4:38 am	8:12 pm	5:06 am	7:44 pm
▼ 2	5:57 am ↗ (71°)	6:53 pm ↘ (289°)	12:55:55	-0:46	4:39 am	8:12 pm	5:07 am	7:44 pm
▼ 3	5:58 am ↗ (71°)	6:53 pm ↘ (289°)	12:55:08	-0:46	4:39 am	8:11 pm	5:07 am	7:43 pm
▼ 4	5:58 am ↗ (71°)	6:52 pm ↘ (288°)	12:54:21	-0:47	4:40 am	8:10 pm	5:08 am	7:43 pm
▼ 5	5:58 am ↗ (72°)	6:52 pm ↘ (288°)	12:53:33	-0:48	4:40 am	8:10 pm	5:08 am	7:42 pm
▼ 6	5:59 am ↗ (72°)	6:51 pm ↘ (288°)	12:52:44	-0:48	4:41 am	8:09 pm	5:08 am	7:41 pm
▼ 7	5:59 am ↗ (72°)	6:51 pm ↘ (287°)	12:51:55	-0:49	4:41 am	8:08 pm	5:09 am	7:41 pm
▼ 8	5:59 am ↗ (73°)	6:50 pm ↘ (287°)	12:51:05	-0:49	4:42 am	8:07 pm	5:09 am	7:40 pm
▼ 9	5:59 am ↗ (73°)	6:50 pm ↘ (287°)	12:50:14	-0:50	4:42 am	8:07 pm	5:10 am	7:39 pm
▼ 10	6:00 am ↗ (73°)	6:49 pm ↘ (287°)	12:49:23	-0:51	4:43 am	8:06 pm	5:10 am	7:39 pm
▼ 11	6:00 am ↗ (74°)	6:48 pm ↘ (286°)	12:48:31	-0:51	4:43 am	8:05 pm	5:10 am	7:38 pm
▼ 12	6:00 am ↗ (74°)	6:48 pm ↘ (286°)	12:47:39	-0:52	4:43 am	8:05 pm	5:11 am	7:37 pm
▼ 13	6:00 am ↗ (74°)	6:47 pm ↘ (286°)	12:46:47	-0:52	4:44 am	8:04 pm	5:11 am	7:37 pm
▼ 14	6:01 am ↗ (75°)	6:47 pm ↘ (285°)	12:45:53	-0:53	4:44 am	8:03 pm	5:11 am	7:36 pm
▼ 15	6:01 am ↗ (75°)	6:46 pm ↘ (285°)	12:45:00	-0:53	4:45 am	8:02 pm	5:12 am	7:35 pm

Day	Conditions			Comfort			Precipitation		Sun		
	Temperature	Weather		Feels Like	Wind	Humidity	Chance	Amount	UV	Sunrise	Sunset
Fri Aug 9	 87 / 80 °F	Showers early. Morning clouds.		96 °F	13 mph ↘	71%	49%	0.05"	7 (High)	5:59 am	6:50 pm
Sat Aug 10	 86 / 80 °F	Sunny.		93 °F	14 mph ←	68%	6%	-	10 (Very high)	6:00 am	6:49 pm
Sun Aug 11	 86 / 79 °F	More sun than clouds.		92 °F	14 mph ←	66%	6%	-	10 (Very high)	6:00 am	6:48 pm
Mon Aug 12	 86 / 79 °F	More sun than clouds.		94 °F	13 mph ←	70%	5%	-	10 (Very high)	6:00 am	6:48 pm
Tue Aug 13	 85 / 79 °F	Partly cloudy.		93 °F	14 mph ←	68%	7%	-	10 (Very high)	6:00 am	6:47 pm
Wed Aug 14	 87 / 79 °F	Showers early. More sun than clouds.		94 °F	13 mph ←	69%	39%	0.01"	10 (Very high)	6:01 am	6:47 pm
Thu Aug 15	 87 / 84 °F	Showers early. Mostly sunny.		98 °F	17 mph ←	79%	46%	0.02"	10 (Very high)	6:01 am	6:46 pm

**Target: Little St. James Island, USVI, USA**





MGRS: 20QLF0703824343

UNCLASSIFIED//FOR OFFICIAL USE ONLY

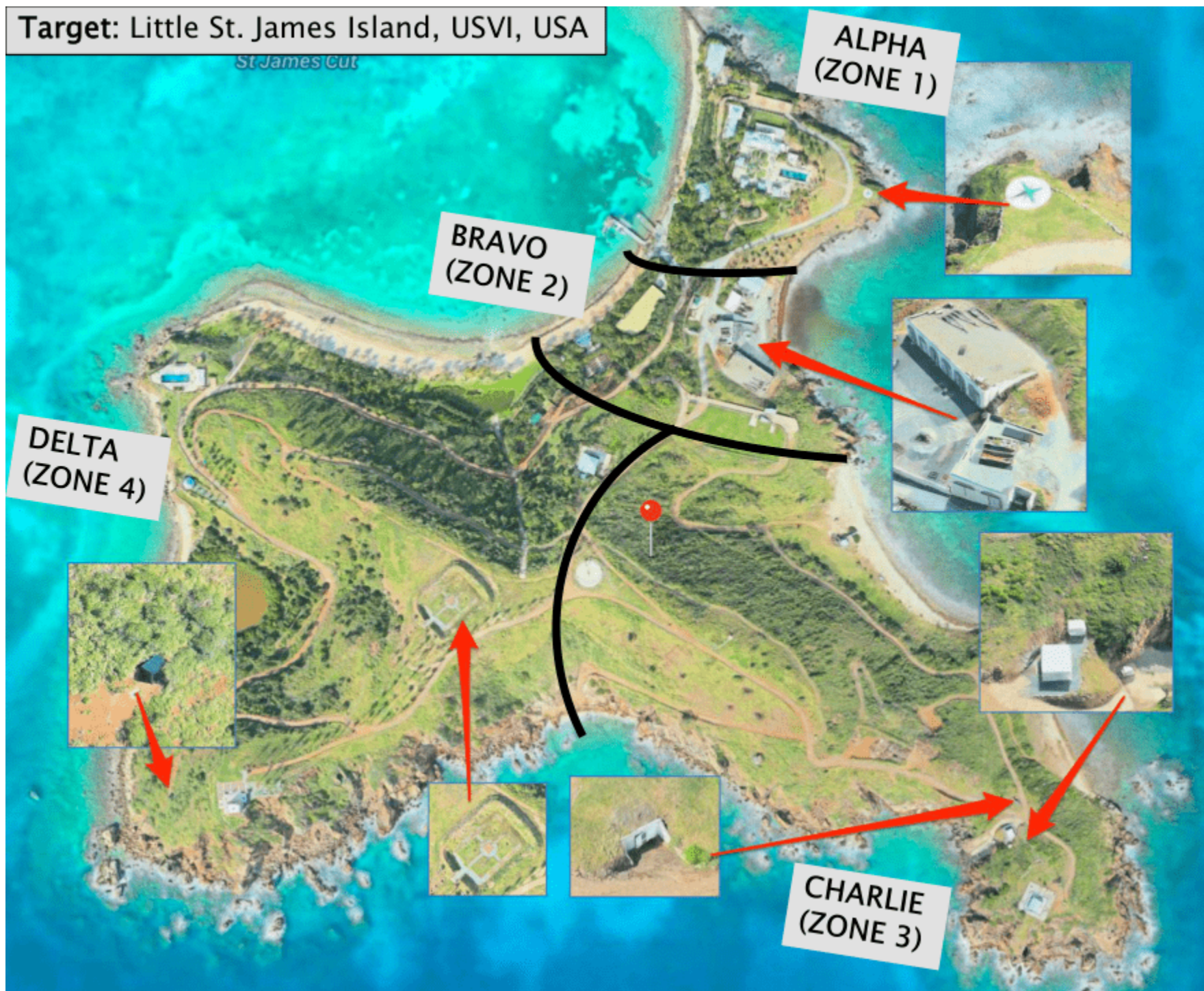
Lat/Long: 18.300006, -64.825621

Address: Little St. James Island, USVI, USA





Target: Little St. James Island, USVI, USA





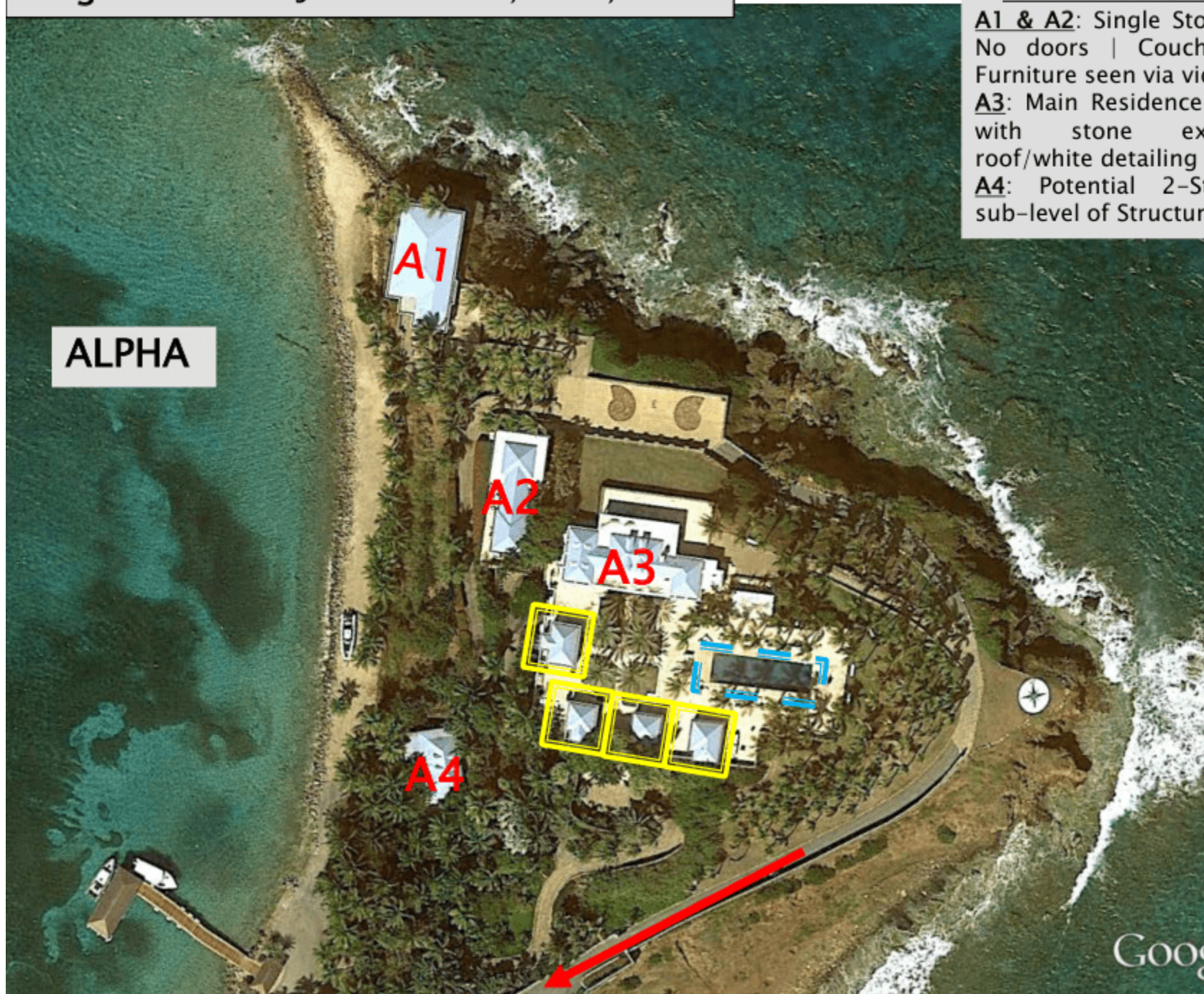
## Target: Little St. James Island, USVI, USA

### Structure Descriptions:

**A1 & A2:** Single Story structures | No doors | Couches and other Furniture seen via video

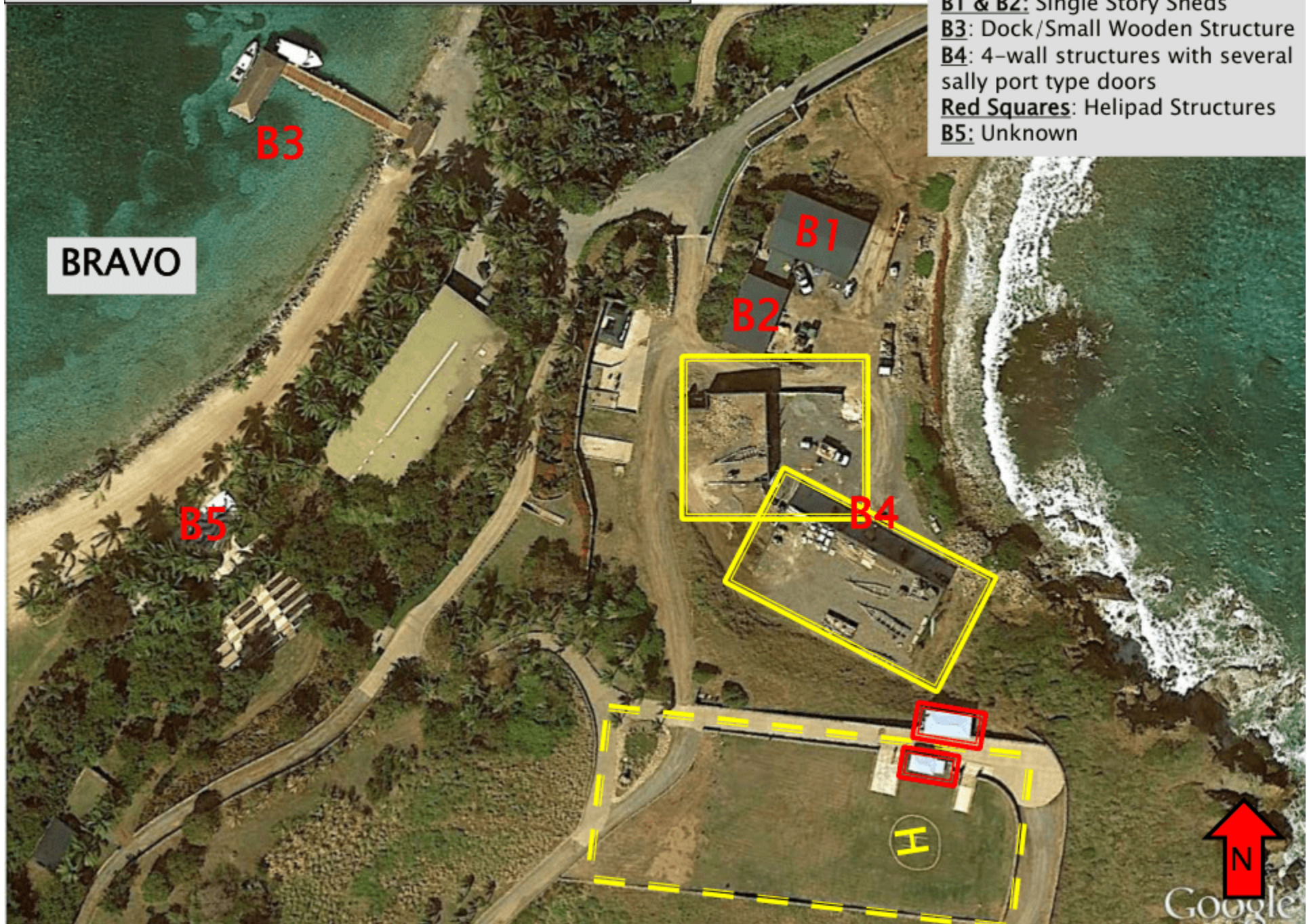
**A3:** Main Residence – single story with stone exterior, blue roof/white detailing

**A4:** Potential 2-Story structure sub-level of Structures A1–A3





**Target: Little St. James Island, USVI, USA**





Target: Little St. James Island, USVI, USA



CHARLIE

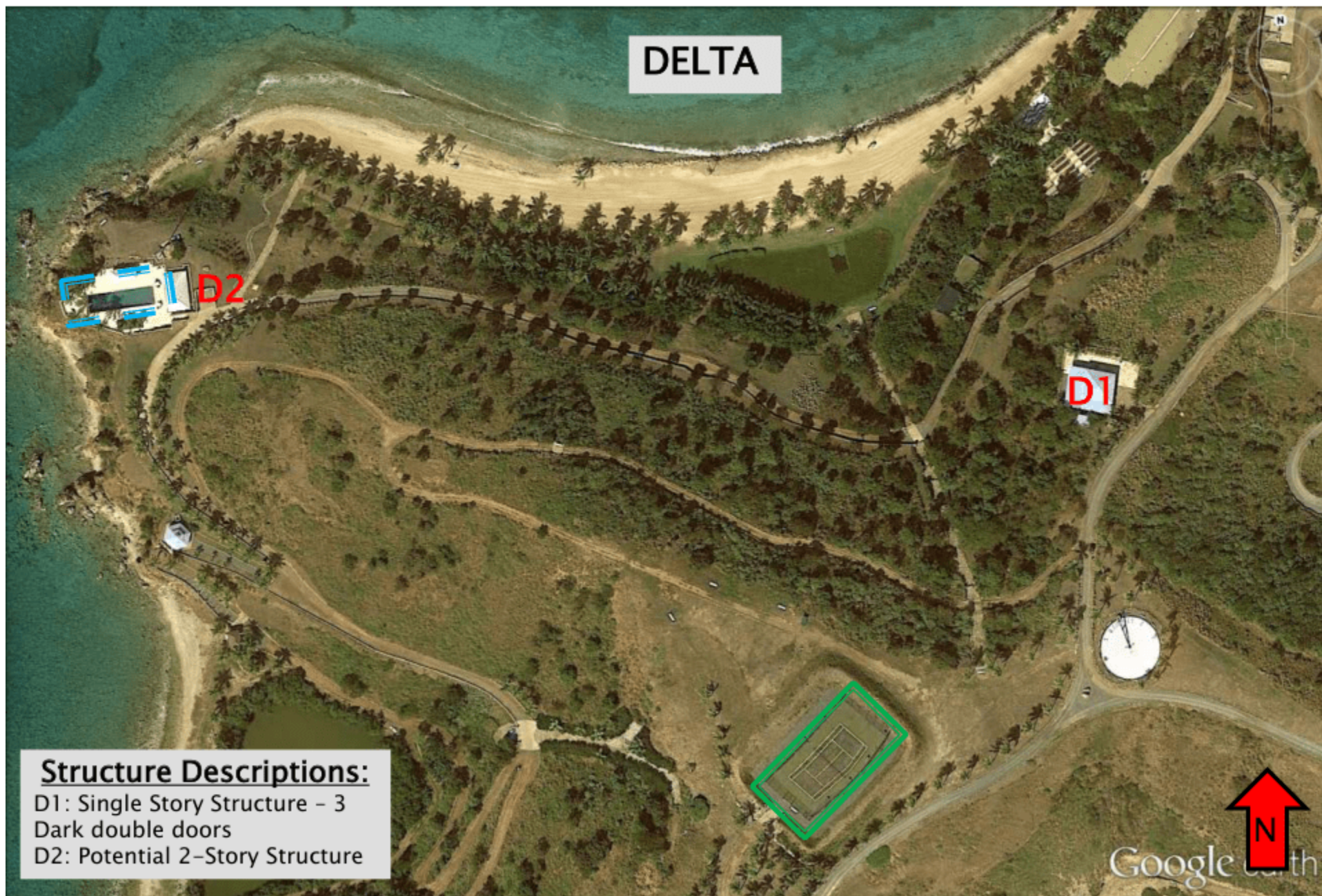
**Structure Descriptions:**

C1 & C2: Potential two-story structure





Target: Little St. James Island, USVI, USA

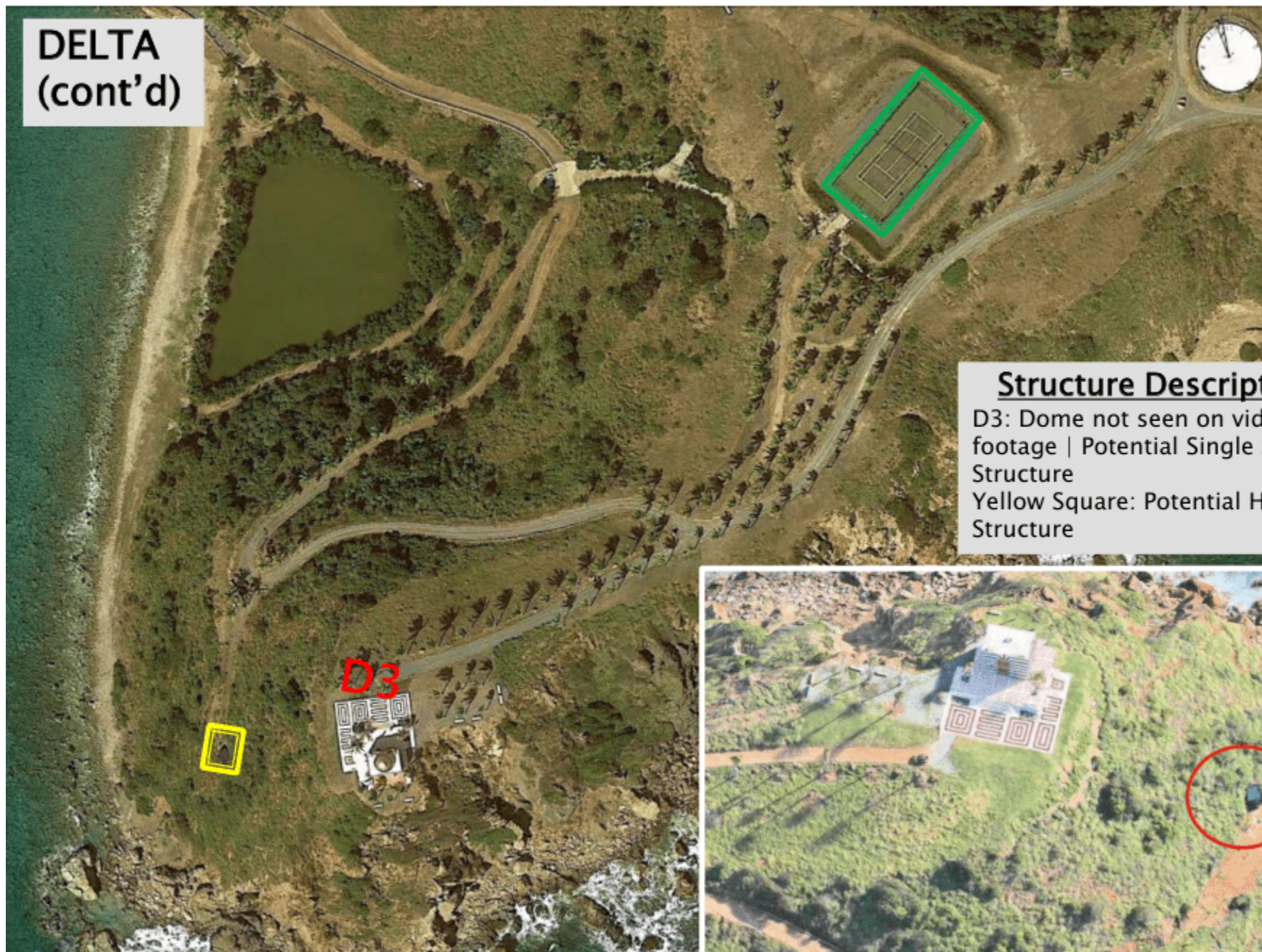




Target: Little St. James Island, USVI, USA



DELTA  
(cont'd)



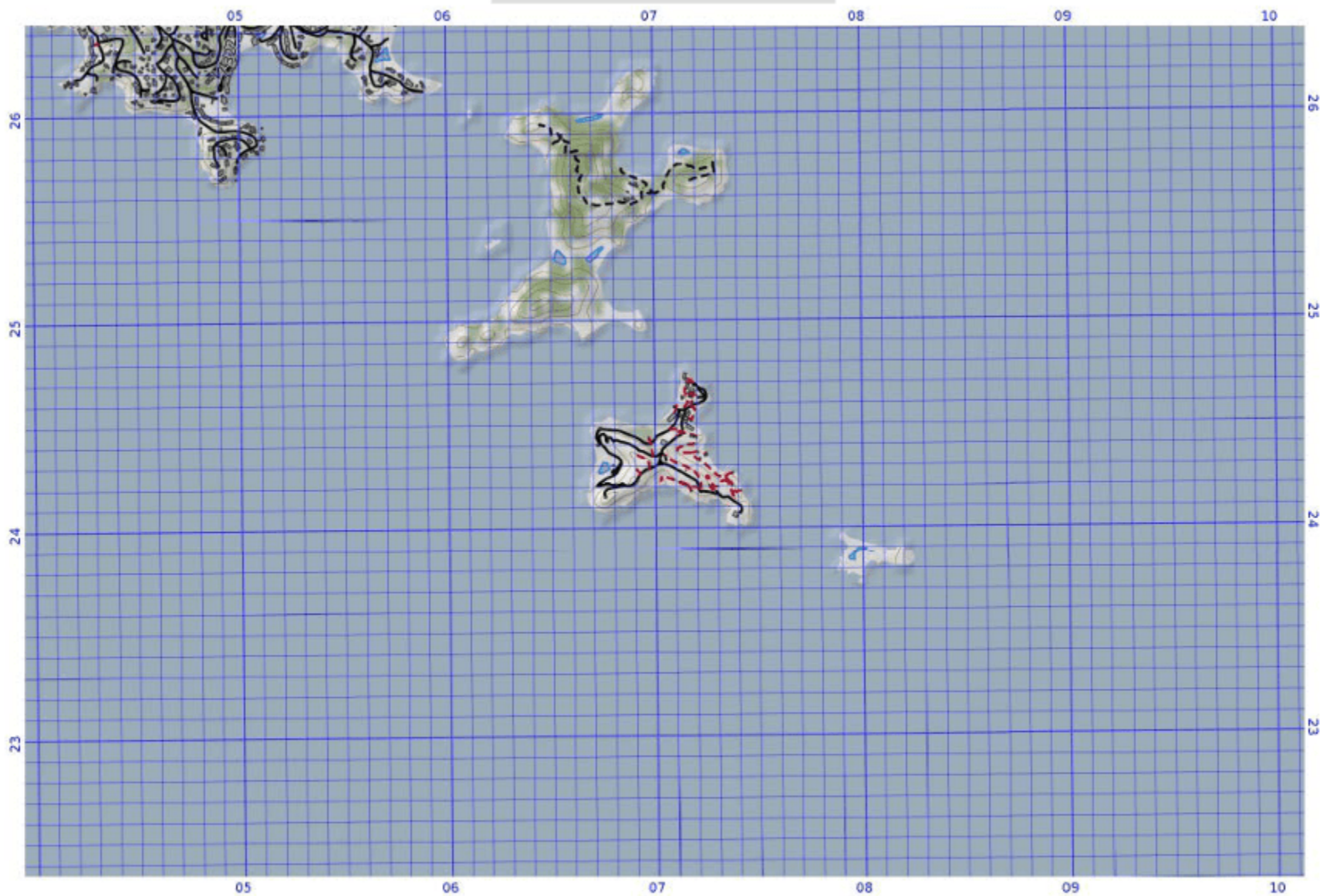
**Structure Descriptions:**

D3: Dome not seen on video  
footage | Potential Single Story  
Structure  
Yellow Square: Potential Hidden  
Structure





# USNG/MGRS MAP

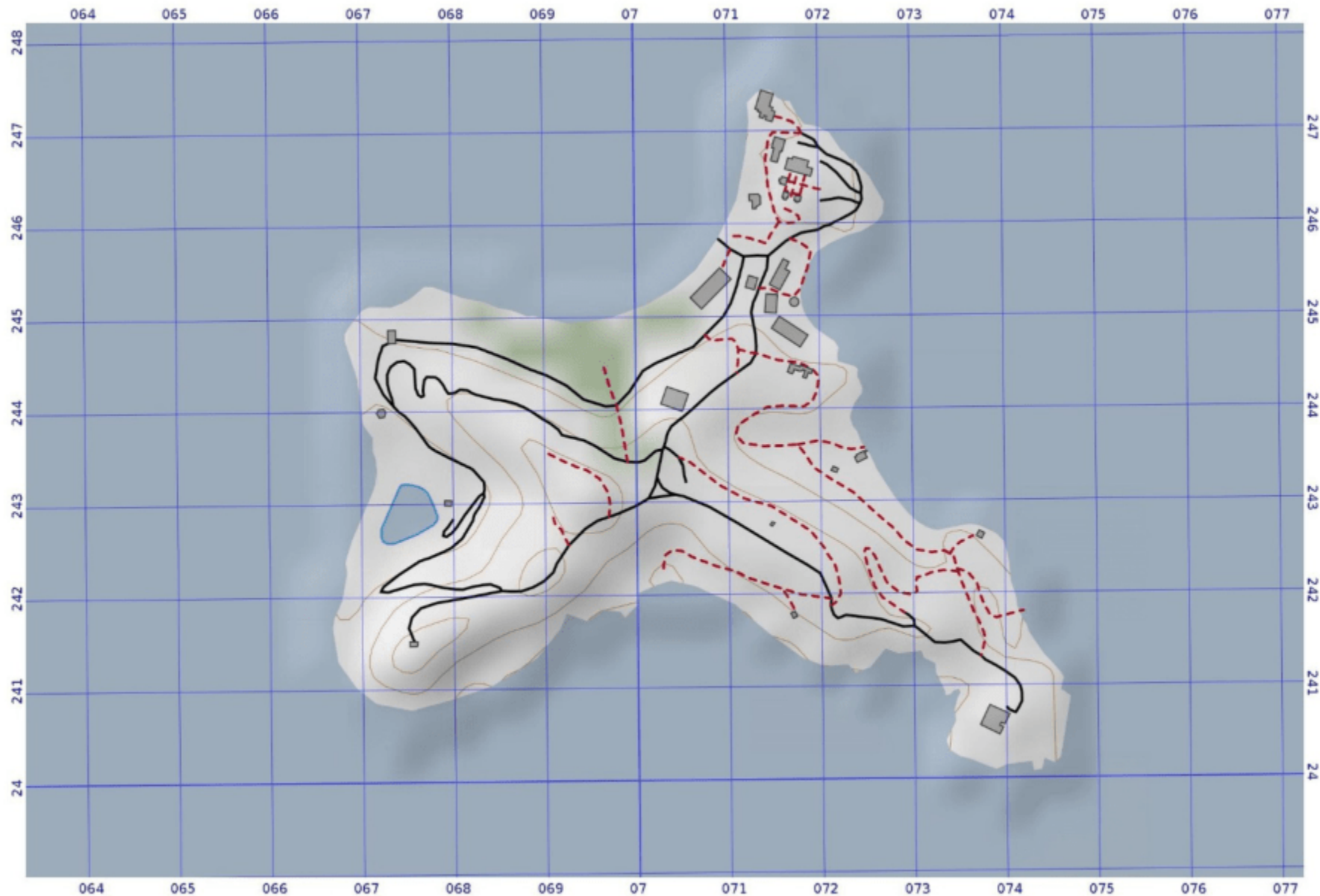


Mercator Projection  
WGS84  
USNG Zone 20QLF  
CalTopo





# USNG/MGRS MAP



Mercator Projection  
WGS84  
USNG Zone 20QLF  
CalTopo

